

Advanced Geospatial Analysis: GIS, LiDAR Data
Processing, and Modeling

London (UK)

3 - 7 May 2027

UK Training

PARTNER



Advanced Geospatial Analysis: GIS, LiDAR Data Processing, and Modeling

Code: IT32 From: 3 - 7 May 2027 City: London (UK) Fees: 6100 Pound

Introduction

Welcome to the Advanced Geospatial Analysis Course, your gateway to mastering modern techniques in geospatial analysis and LiDAR data processing. This comprehensive program is tailored to equip participants with the skills and expertise to navigate the evolving world of geospatial analysis, utilizing cutting-edge tools and methods to extract insights from complex spatial data.

Through this geospatial analysis course, you will gain hands-on experience in LiDAR data processing steps, from data acquisition to modeling, and explore its applications in fields like urban planning, environmental studies, and beyond. Whether you're new to geospatial analysis or a seasoned professional seeking to enhance your skills, this program offers the essential knowledge and practical training to advance your career.

Course Objectives

By the end of this course, you will:

- Understand what geospatial analysis is and its significance across industries.
- Gain a clear understanding of what LiDAR data processing is, its characteristics, and best practices.
- Develop expertise in geospatial analysis techniques, including spatial modeling, visualization, and interpretation.
- Acquire hands-on skills in LiDAR data processing training, covering key steps such as preprocessing, classification, and integration with other datasets.
- Learn to implement advanced geospatial analysis methods for real-world applications, such as urban planning, forestry, and environmental management.

Course Outlines

Day 1: Introduction to GIS and Geospatial Analysis

- What is geospatial analysis? Definition, meaning, and its role in solving real-world challenges.
- Overview of spatial data models, coordinate systems, and GIS fundamentals.
- Introduction to geospatial analysis software and tools for data manipulation.
- Data acquisition methods and sources for GIS projects.

Day 2: Advanced GIS Analysis Techniques

- Advanced geospatial analysis methods, including geoprocessing, buffering, and overlay analysis.
- Raster analysis and creating spatial models.
- Visualization techniques for geospatial data using cartography principles.



Day 3: LiDAR Data Processing Fundamentals

- Understanding what LiDAR data processing is and its importance in spatial analysis.
- LiDAR data processing steps, including acquisition, preprocessing, and filtering.
- Hands-on training on LiDAR data processing course tools to create Digital Elevation Models DEMs.

Day 4: LiDAR Data Applications and Advanced Techniques

- Applications of LiDAR data processing in urban planning, forestry, and environmental studies.
- Integrating LiDAR data processing training with geospatial datasets for deeper insights.
- Visualization and feature extraction from LiDAR datasets.

Day 5: Geospatial Modeling

- Fundamentals of geospatial modeling concepts and their applications.
- Designing, parameterizing, and implementing geospatial analysis projects.
- Validation and accuracy assessment of geospatial models for practical use.

Why Attend This Course: Wins & Losses!

- Earn a geospatial analysis certificate to validate your expertise in advanced GIS and LiDAR techniques.
- Gain competitive skills in the highly sought-after field of geospatial analysis and LiDAR data processing training.
- Participate in a practical, hands-on learning experience designed to enhance your proficiency in geospatial analysis techniques.
- Prepare to lead geospatial analysis projects with confidence, backed by advanced knowledge and industry best practices.

Conclusion

The Advanced Geospatial Analysis Course provides a robust foundation in what geospatial analysis is and how it drives solutions to complex spatial challenges. With practical exposure to LiDAR data processing steps and advanced geospatial analysis techniques, this course ensures you're equipped to lead innovative projects in diverse sectors.

Join this program today and unlock your potential to transform geospatial data into actionable insights. Gain the skills, earn your geospatial analysis certificate, and become a leader in spatial analysis and LiDAR data processing applications.



Blackbird Training Cities

EUROPE



Malaga (Spain)



Sarajevo (BiH)



Cascais (Portugal)



Glasgow (Scotland)



Edinburgh (UK)



Oslo (Norway)



Annecy (France)



Bordeaux (France)



Copenhagen (Denmark)



Birmingham (UK)



Lyon (France)



Moscow (Russia)



Stockholm (Sweden)
(Netherlands)



Podgorica (Montenegro)



Batumi (Georgia)



Salzburg (Austria)



Florence (Italy)



Rotterdam




Bruges (Belgium)



London (UK)



Istanbul (Turkey)



Amsterdam (Netherlands)



Düsseldorf (Germany)



Paris (France)



Athens (Greece)



Barcelona (Spain)



Munich (Germany)



Geneva (Switzerland)



Prague (Czech)



Vienna (Austria)



Rome (Italy)
(Switzerland)




Brussels (Belgium)



Madrid (Spain)



Berlin (Germany)



Lisbon (Portugal)



Zurich



Manchester (UK)



Milan (Italy)

UK Training
PARTNER



Blackbird Training Cities

USA & CANADA



Los Angeles (USA)



Orlando, Florida (USA)



Online



Phoenix, Arizona (USA)



Houston, Texas (USA)



Boston, MA (USA)



Washington (USA)



Miami, Florida (USA)



New York City (USA)



Seattle, Washington (USA)



Washington DC (USA)



In House



Jersey, New Jersey (USA)



Toronto (Canada)

ASIA



Baku (Azerbaijan)
(Thailand)



Malé (Maldives)



Doha (Qatar)



Manila (Philippines)



Bali (Indonesia)



Bangkok



Beijing (China)



Singapore (Singapore)



Sydney (Australia)



Tokyo (Japan)



Jeddah (KSA)



Riyadh (KSA)




Melbourne (Australia)



Phuket (Thailand)



Shanghai (China)



Abu Dhabi (UAE)



Dammam (KSA)



Dubai (UAE)



Kuala Lumpur (Malaysia)
(Indonesia)



Kuwait City (Kuwait)



Seoul (South Korea)




Pulau Ujong (Singapore)



Irbid (Jordan)



Jakarta



UK Training
PARTNER



Amman (Jordan)

UK Training
PARTNER

Head Office: +44 7480 775 526
Email: Sales@blackbird-training.com
Website: www.blackbird-training.com



Blackbird Training Cities

AFRICA



Kigali (Rwanda)



Cape Town (South Africa)



Accra (Ghana)



Lagos (Nigeria)



Marrakesh (Morocco)



Nairobi (Kenya)



Zanzibar (Tanzania)



Tangier (Morocco)



Cairo (Egypt)



Sharm El-Sheikh (Egypt)




Casablanca (Morocco)



Tunis (Tunisia)



Blackbird Training Clients



UK Training
PARTNER



Blackbird Training Categories

Management & Admin

Entertainment & Leisure
Professional Skills
Finance, Accounting, Budgeting
Media & Public Relations
Project Management
Human Resources
Audit & Quality Assurance
Marketing, Sales, Customer Service
Secretary & Admin
Supply Chain & Logistics
Management & Leadership
Agile and Elevation

Technical Courses

Artificial Intelligence (AI)
Sustainability, ESG & Corporate Responsibility
Advanced Courses
Hospital Management
Public Sector
Special Workshops
Oil & Gas Engineering
Telecom Engineering
IT & IT Engineering
Health & Safety
Law and Contract Management
Customs & Safety
Aviation
C-Suite Training

